COASTAL ZONE MANAGEMENT PLAN ODISHA

BALESHWAR DISTRICT — **REVISED**

Edition - 2: October, 2025 | **Sheet No: F 45 P 6/SE** | Map No. : OD 91

Projection :- UTM Datum :- WGS 1984

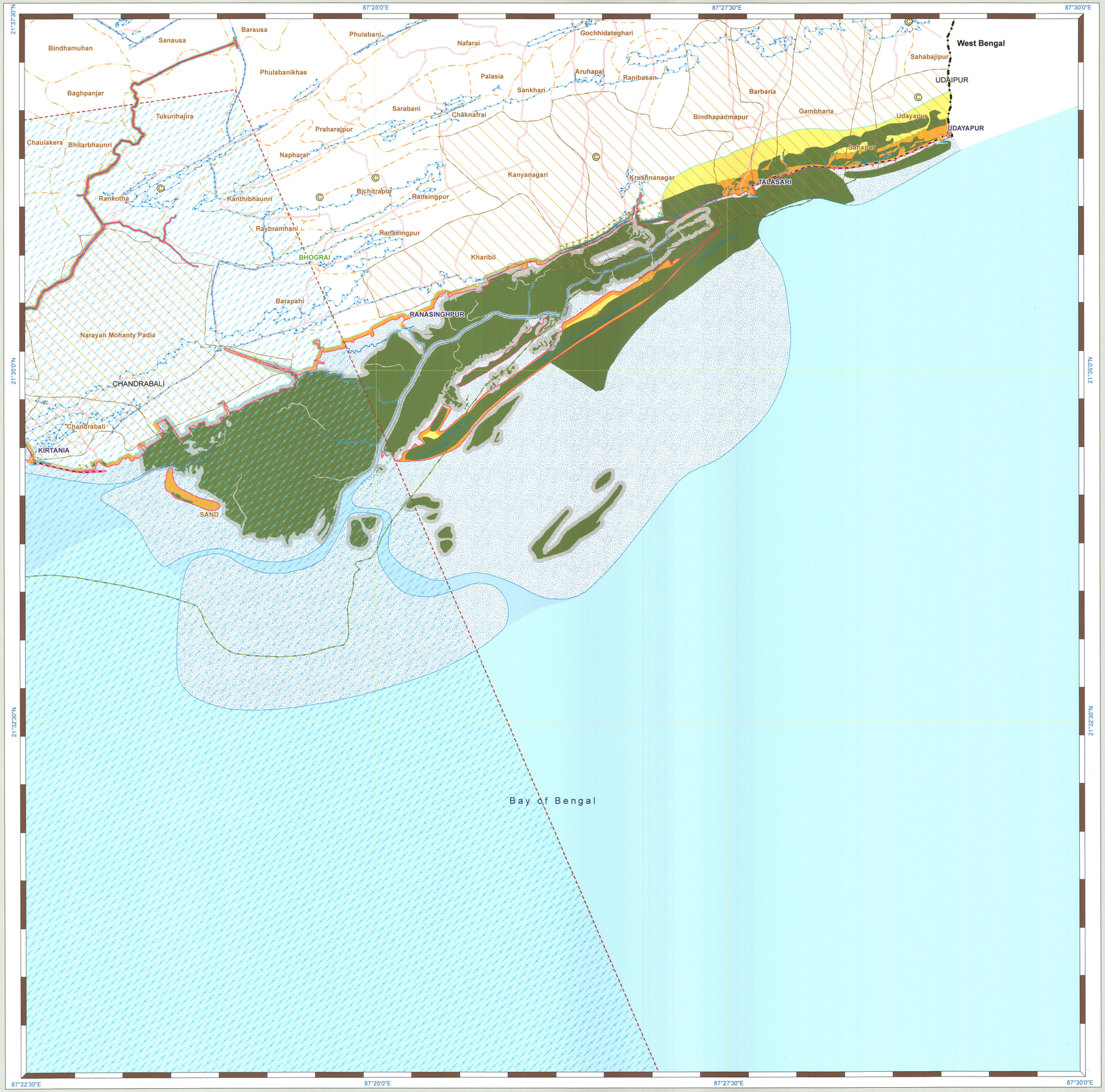

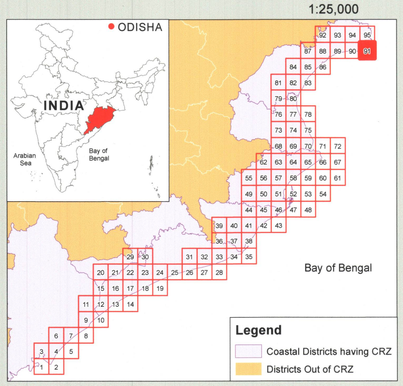

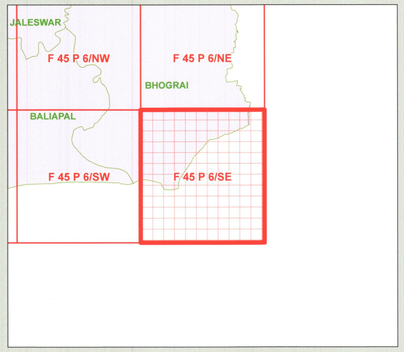

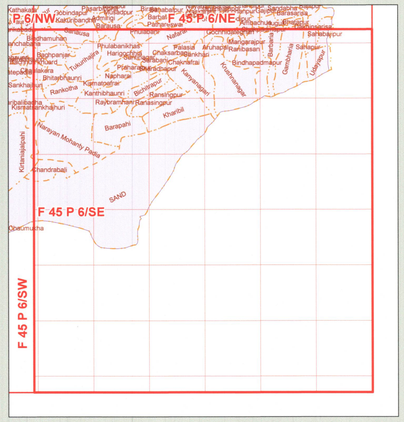

Legend

- Lighthouse
- Multipurpose Cyclone Shelter
- Port
- Fish Landing Centre
- Fishing Harbour
- Road
- Railway Line
- Seawall
- High Tide Line
- Low Tide Line
- Village Boundary
- Block Boundary
- District Boundary
- State Boundary
- Jetty
- Fishermen Village
- Port Limit
- Diversion of Reserve Forest

CRZ Lines & Boundary

- Hazard Line
- 20m CRZ Line for Islands
- 200m CRZ Line - NDZ
- CVCA Boundary
- Sand Dune Beyond CRZ Boundary
- CRZ Boundary (500m Line, 50m for Bay, 50m or width of the creek whichever is less along the tidal influenced water bodies and 50m Mangrove Buffer Zone)

CRZ CATEGORY

CRZ - I

- CRZ IA
- 50m Mangrove Buffer Zone - CRZ IA
- CRZ IB

CRZ - II

- CRZ II

CRZ - III

- No Development Zone
- 200m to 500m from HTL - CRZ IIIB

CRZ - IV

- CRZ IVA (Upto 12NM)
- CRZ IVB

NOTE

1) CRZ I areas are further classified on Land Use map and CZMP map shall be used along with Coastal Land Use map.
2) 50m Mangrove Buffer Zone is provided for both Government Land and Private Land.
3) ISLANDS: 20m CRZ Line from HTL is valid only after approval of IIMP of the particular island. IIMPs of the particular island shall be prepared by concerned States/UTs and got approved by MoEF&CC.

DATA SOURCE

I) National Centre for Sustainable Coastal Management
1) HTL & LTL 2) CVCA 3) CRZ Lines
4) CRZ IA
II) Survey of India
1) Hazard Line
III) Odisha Space Applications Centre
1) Administrative Boundaries, Infrastructure facilities, etc.

ABBREVIATIONS

CRZ : Coastal Regulation Zone
NDZ : No Development Zone
CVCA : Critically Vulnerable Coastal Area

Mapped During 2023-2024

PREPARED AS PER COASTAL REGULATION ZONE NOTIFICATION, 2019

Verified by	Certified by	Concurred by	Approved by
NATIONAL CENTRE FOR SUSTAINABLE COASTAL MANAGEMENT CHENNAI 600 025	DIRECTOR National Centre for Sustainable Coastal Management, MoEF&CC	CHAIRMAN ODISHA COASTAL ZONE MANAGEMENT AUTHORITY	(डा. एच. खर्कवाल) (Dr. H. KHARKWAL) वैज्ञानिक 'एफ'/Scientist 'F' पर्यावरण, वन एवं जलवायु परिवर्तन मंत्रालय Min.of Environment,Forest and Climate Change भारत सरकार, नई दिल्ली Govt. of India, New Delhi

Prepared by

NCSCM

National Centre for Sustainable Coastal Management
(Ministry of Environment, Forest & Climate Change)
Chennai - 600 025

Prepared for

Odisha Coastal Zone Management Authority

Ref: MoEF&CC Let No. F.No. IA3-12/9/2021-IA.III (E-153020) Dt. 23rd October, 2025